

ger than a town, usually containing a
hedral

instrument used to find the direction
ng North, South, East and West.

vider area of land, often surrounding a
y.

grid of numbered lines, know as
stings and Northings, which helps the
der locate an accurate location.

object or feature of a landscape or
wn that is easily seen and recognised.

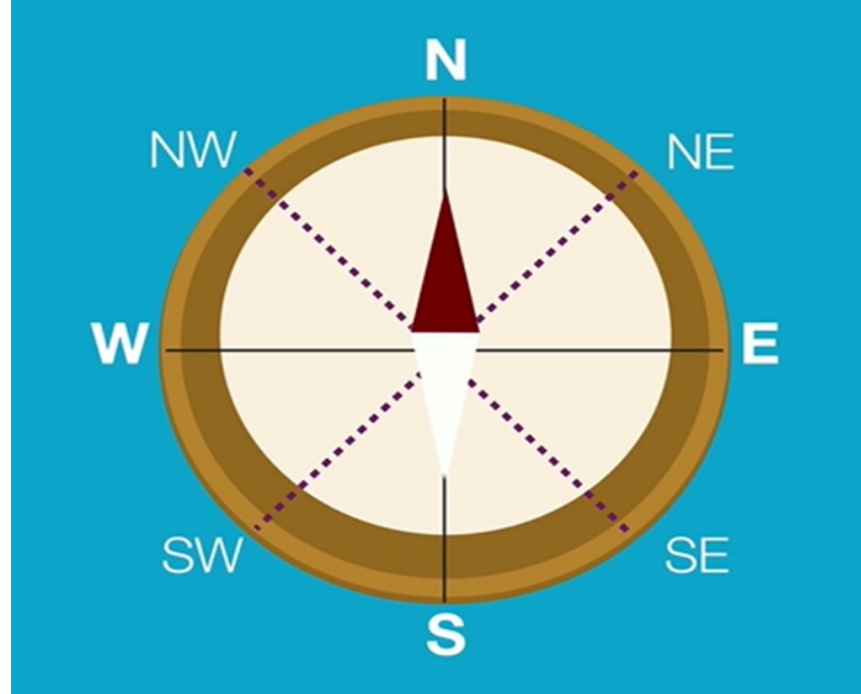
generic key used to understand the
aning of symbols on a map

ating to a particular area or community
he close surrounding environment

e continuous line around the boundary
outline of an area

e number of people who live within a
rticular community

community smaller than a town. Mostly



N = North

E = East

S = South

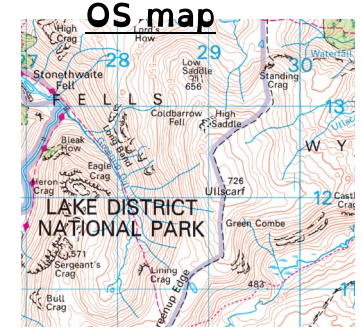

W = West

COMPASS AND DIRECTION



OS Map symbols

Maps have symbols to identify real life features, rather than words,
so they don't get too crowded.



Public transport



4 figure Grid-r

Using the 2 digits of the East
of the Northing creates a four
ence.

This is the reference for the
of a square on the map.

This makes it easier to search t

